



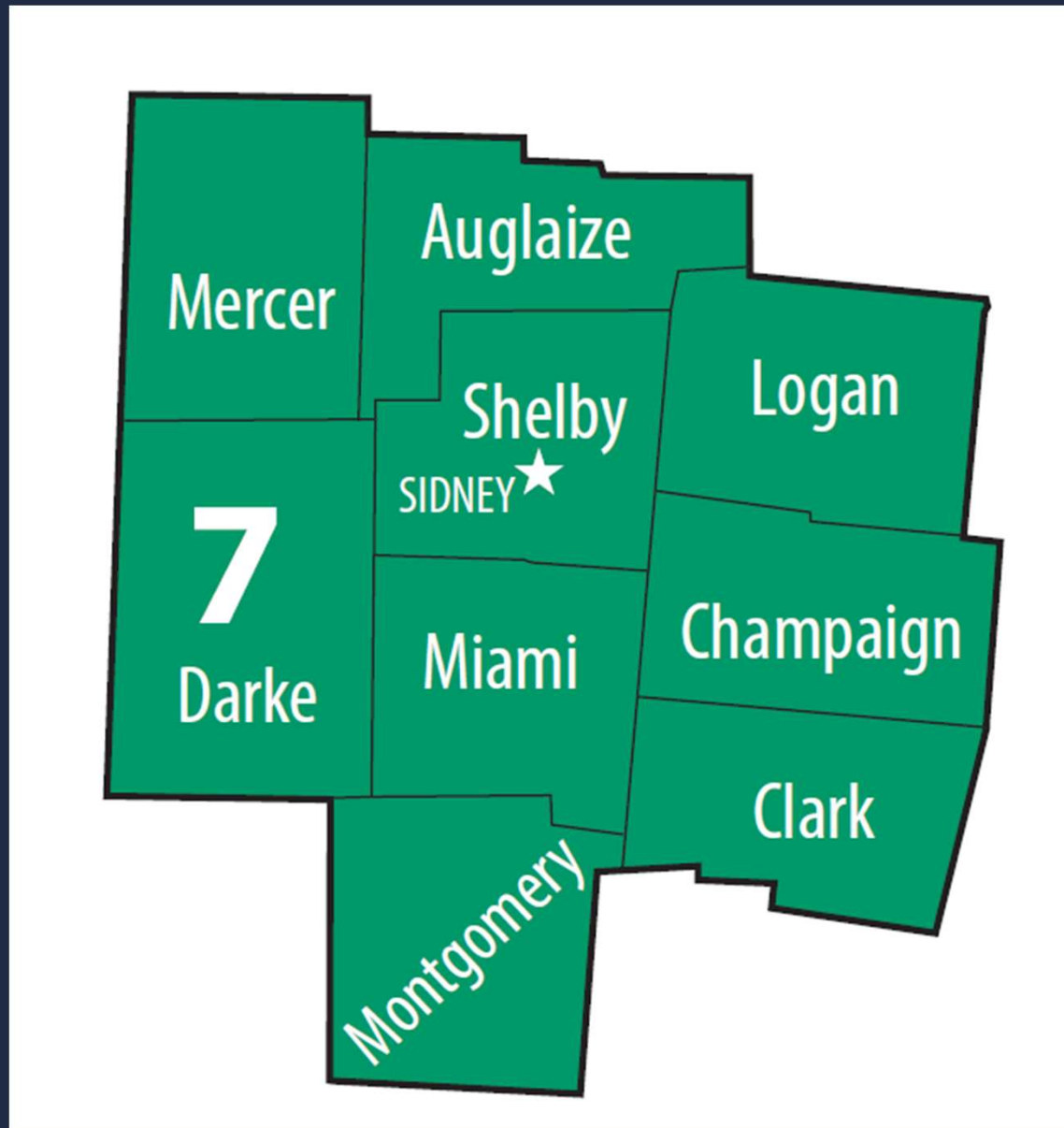


DISTRICT 7 CONSTRUCTION OUTLOOK 2022



OHIO DEPARTMENT OF
TRANSPORTATION

DISTRICT 7



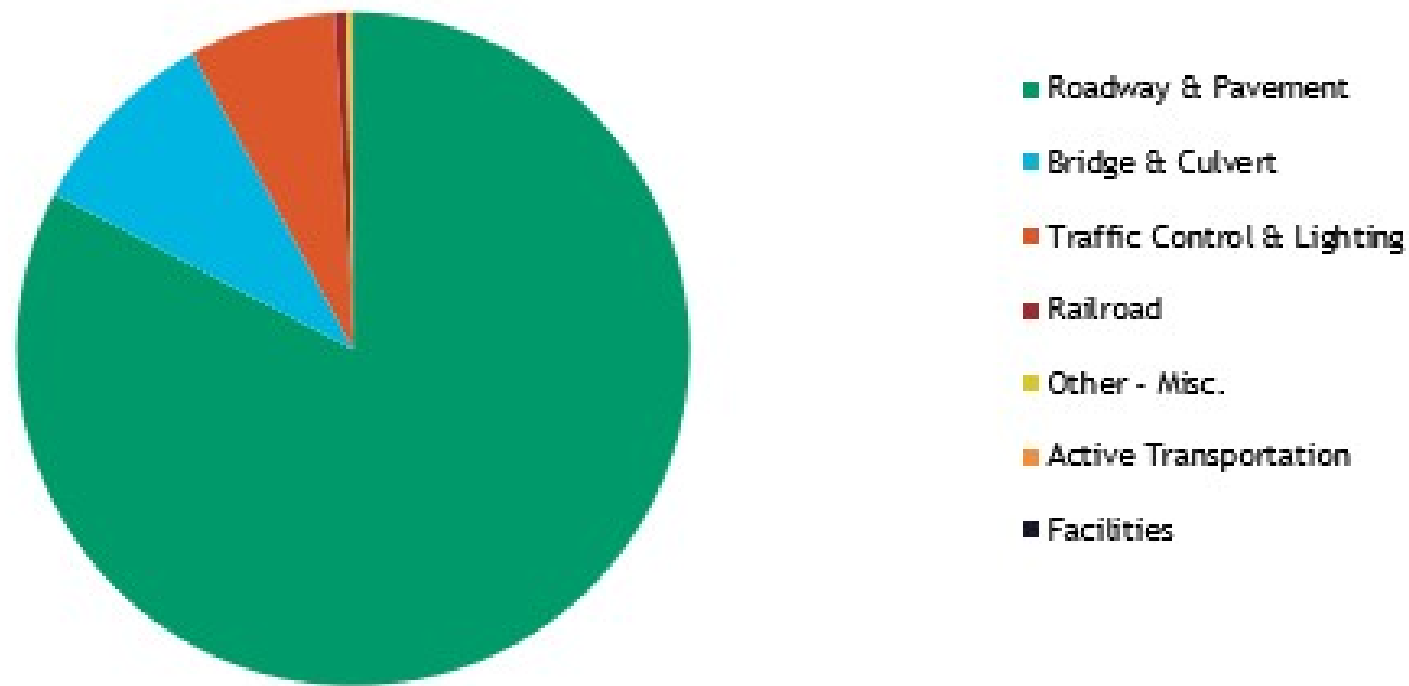
PROGRAM SIZE

- 86 Construction Projects
 - 13 carryover projects from 2021
 - 73 new projects in 2022

- \$138 million dollars

PROGRAM DISTRIBUTION

DISTRICT 7 PROGRAM SUMMARY FOR YEAR 2022
ELLIS_SQL as of 3/8/22



NOTABLE PROJECTS TO BE FINISHED

- **Clark 70 lane addition**
 - \$48 million dollars, began in 2018
 - Current completion date is 7/15/22
- **MOT 75 bridge repairs (Edwin C. Moses and Great Miami River)**
 - \$17.6 million dollars, began in 2020
 - Current completion date is 10/31/22
- **MOT 35 lane addition**
 - \$13.2 million dollars, began in 2020
 - Current completion date is 8/30/22

NOTABLE PROJECTS TO BEGIN

- **MOT 75 pavement rehabilitation**
 - Between SR 741 and Dixie Drive interchanges
 - Sells 7/14/22, 3 year project
- **MOT 75 pavement rehabilitation**
 - Between Needmore Road and SR 4 interchanges
 - Sells 6/30/22, 3 year project
- **New roundabout construction**
 - Logan County at SR 47 and SR 235
 - Darke County at US 36 and SR 121

CONTACT INFORMATION

Carrie Koesters
District 7 Construction Engineer

Carrie.Koesters@dot.ohio.gov

Office: (937)497-6776

QUESTIONS



Last updated 3/16/2022



OHIO DEPARTMENT OF
TRANSPORTATION

DISTRICT 7 2022 CONSTRUCTION GUIDE



7 Darke	Mercer	Auglaize	Logan
		Shelby SIDNEY*	Champaign
		Miami	Clark
		Montgomery	

SERVING AUGLAIZE, CHAMPAIGN, CLARK, DARKE, LOGAN, MERCER, MIAMI, MONTGOMERY & SHELBY COUNTIES

MIKE DEWINE, OHIO GOVERNOR | JACK MARCHBANKS, PH. D., ODOT DIRECTOR | RANDY CHEVALLEY P.E., DISTRICT DEPUTY DIRECTOR


TABLE OF CONTENTS

Overview	page 3
Auglaize County	page 5
Champaign County	page 8
Clark County	page 11
Darke County	page 15
Logan County	page 17
Mercer County	page 20
Miami County	page 23
Montgomery County	page 26
Shelby County	page 33
District Projects	page 35


ABOUT ODOT

The Ohio Department of Transportation is the state agency responsible for the maintenance and construction activities on Ohio’s highway transportation system, including federal and state routes outside of municipalities, and all interstate routes.


ODOT



Interstates



U.S. & State Routes
(outside municipalities)



If not ODOT, who is responsible?

Ohio Turnpike
Infrastructure Commission



Counties/Townships

LOCAL ROAD

Local Routes

Municipalities

LOCAL ROUTE




including designated U.S. & State Routes
(inside municipalities)

Each spring, we shift our priority from snow and ice operations to construction and maintenance investments in our state’s transportation system. Our yearly plans are outlined in our district construction programs.

This construction program outlines plans within ODOT District 7, which serves Augalize, Champaign, Clark, Darke, Logan, Mercer, Miami, Montgomery, and Shelby counties in southwest Ohio. District 7 is responsible for:



4,122

LANE MILES



1,380

BRIDGES



86

PROJECTS

PROGRAM KEY

For purposes of brevity, ODOT uses several acronyms throughout this programs. This key defines our abbreviations:

- I Interstate
- U.S. Federal Route
- SR State Route
- CR County Road
- TR Township Road
- NB Northbound
- SB Southbound
- EB Eastbound
- WB Westbound
- PID Project Identification Number

LEARN MORE ONLINE

This construction program offers baseline information on our plans for the upcoming construction season. For additional information on individual projects, visit our website:

transportation.ohio.gov/projects

Filter the library by the project's identification number (PID) to find additional information on each project throughout the construction season.

RECEIVE WEEKLY UPDATES

During the construction season, ODOT sends weekly updates on ongoing construction and maintenance projects in each county. To sign up for weekly updates, visit:

**[public.govdelivery.com/accounts/OHDOT/
subscriber/new](https://public.govdelivery.com/accounts/OHDOT/subscriber/new)**

Subscriptions can be customized on a regional and county level. Follow the prompts at the link above to personalize your subscription to ODOT communication.

For weekly project updates and traffic impacts, select "Construction Updates and Traffic Advisories" when selecting subscription topics.

CONTACT

Tiffany Oliphant, Public Information Officer
Tiffany.Oliphant@dot.ohio.gov | 937-497-6959

Denise Heitkamp, Program Administrator
Denise.Heitkamp@dot.ohio.gov | 937-497-6770

Carrie Koesters, Construction Engineer
Carrie.Koesters@dot.ohio.gov | 937-497-6776

CONNECT WITH US



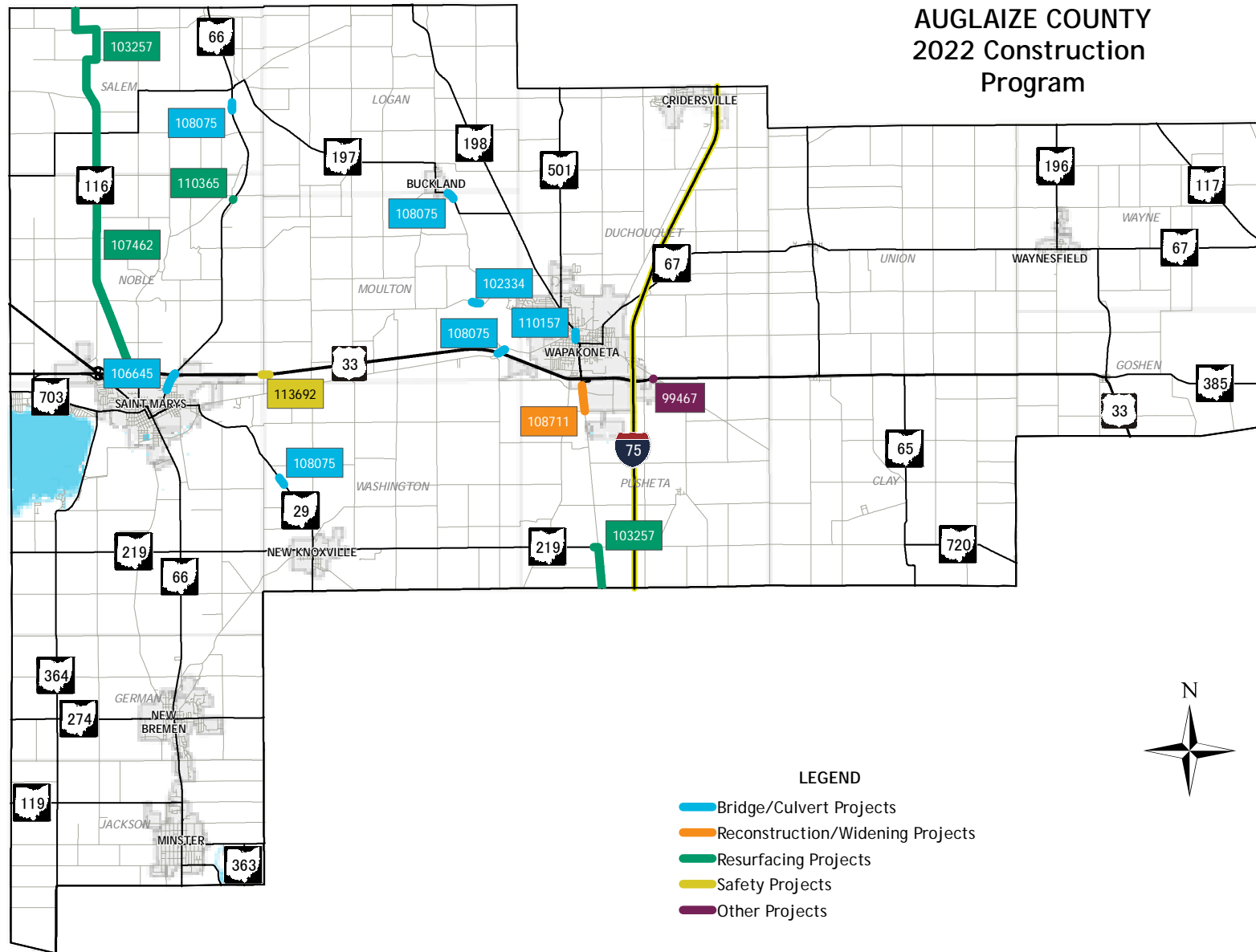
@District7Dayton



@ODOT_Dayton



Know Before You Go!
www.ohgo.com



AUGLAIZE COUNTY

PID 106645

U.S. ROUTE 33 ST. MARYS PED BRIDGE

Provide a pedestrian walk/bike way from Scott Street along McKinley Road to U.S. 33, crossing U.S. 33 with a two-span pedestrian bridge and ending at the parking lot of the St. Marys Middle High School.

Estimated Begin: December 2021**Estimated End:** September 2022**Project Cost:** \$3.5 million**Traffic Impacts:** Ramp closures and lane restrictions

PID 103257

STATE ROUTE 116/219 RESURFACING

Resurface State Route 116 from State Route 197 to the Allen County line and State Route 219 from CSX Railroad tracks to Shelby County line.

Estimated Begin: January 2022**Estimated End:** July 2022**Project Cost:** \$1.29 million**Traffic Impacts:** Lane restrictions

PID 110365

BLOODY BRIDGE PARKING LOT

Resurfacing of the Bloody Bridge parking lot at State Route 66 and County Road 182.

Estimated Begin: March 2022**Estimated End:** September 2022**Project Cost:** \$30 thousand**Traffic Impacts:** Lane restrictions

PID 108075

STATE ROUTE 197/66/29 BRIDGE OVERLAYS

Replacement of existing bridge overlays and other repairs on State Route 197 just east of Buckland, State Route 66 between State Route 197 and Barber Werner Road, and State Route 29 between Cloverleaf Road and Schultz Road.

Estimated Begin: April 2022**Estimated End:** September 2022**Project Cost:** \$1.35 million**Traffic Impacts:** Road closures

PID 113692

U.S. ROUTE 33 TURN LANES

At the intersection of U.S. 33 and Townline-Kossuth Road, install a westbound left turn lane and a short, storage only left turn lane for eastbound approach.

Estimated Begin: May 2021**Estimated End:** September 2022**Project Cost:** \$260 thousand**Traffic Impacts:** Lane restrictions

PID 107462

STATE ROUTE 116 CHIP SEAL

Chip seal application on State Route 116 between State Route 197 and U.S. 33.

Estimated Begin: January 2022**Estimated End:** September 2022**Project Cost:** \$1.58 million**Traffic Impacts:** Lane restrictions

PID 110157

STATE ROUTE 198 BRIDGE PATCHING

Abutment and pier patching and related work on State Route 198 over the Auglaize River in Wapakoneta.

Estimated Begin: January 2022**Estimated End:** August 2022**Project Cost:** \$226 thousand**Traffic Impacts:** Lane restrictions

PID 108095

STATE ROUTE 66 CULVERT REPAIRS

Culvert repairs using a spray applied structural liner on State Route 66 between Sandkuhl Road and St. Marys Kossuth Road. This project consists of culverts in multiple counties.

Estimated Begin: December 2021**Estimated End:** September 2022**Project Cost:** \$1.96 million**Traffic Impacts:** Lane restrictions

PID 99467

U.S. ROUTE 33 RAILROAD SPUR RELOCATION

Removal and relocation of a railroad spur and related work on U.S. 33 between Interstate 75 and Wapakoneta-Fisher Road in Wapakoneta.

Estimated Begin: June 2022**Estimated End:** October 2022**Project Cost:** \$627 thousand**Traffic Impacts:** Lane restrictions on U.S. 33, road closure on Cemetery Road

AUGLAIZE COUNTY

LOCAL LET

PID 108711 (Local Let)

COUNTY ROAD 25A IMPROVEMENTS

In the City of Wapakoneta, full reconstruction and widening of the roadway to two 12' lanes and 8' shoulders and drainage work to include underdrains and regrading of the ditches between Short Road and the ramp to eastbound U.S. 33.

Estimated Begin: March 2022

Estimated End: October 2022

Project Cost: \$1.78 million

Traffic Impacts: Road closure for thru traffic, lane restrictions for local traffic

PID 102334 (Local Let)

COUNTY ROAD 158A BRIDGE REPAIRS

Rehab of the Glynwood Road bridge over the Auglaize River includes superstructure replacement, widening and various repairs.

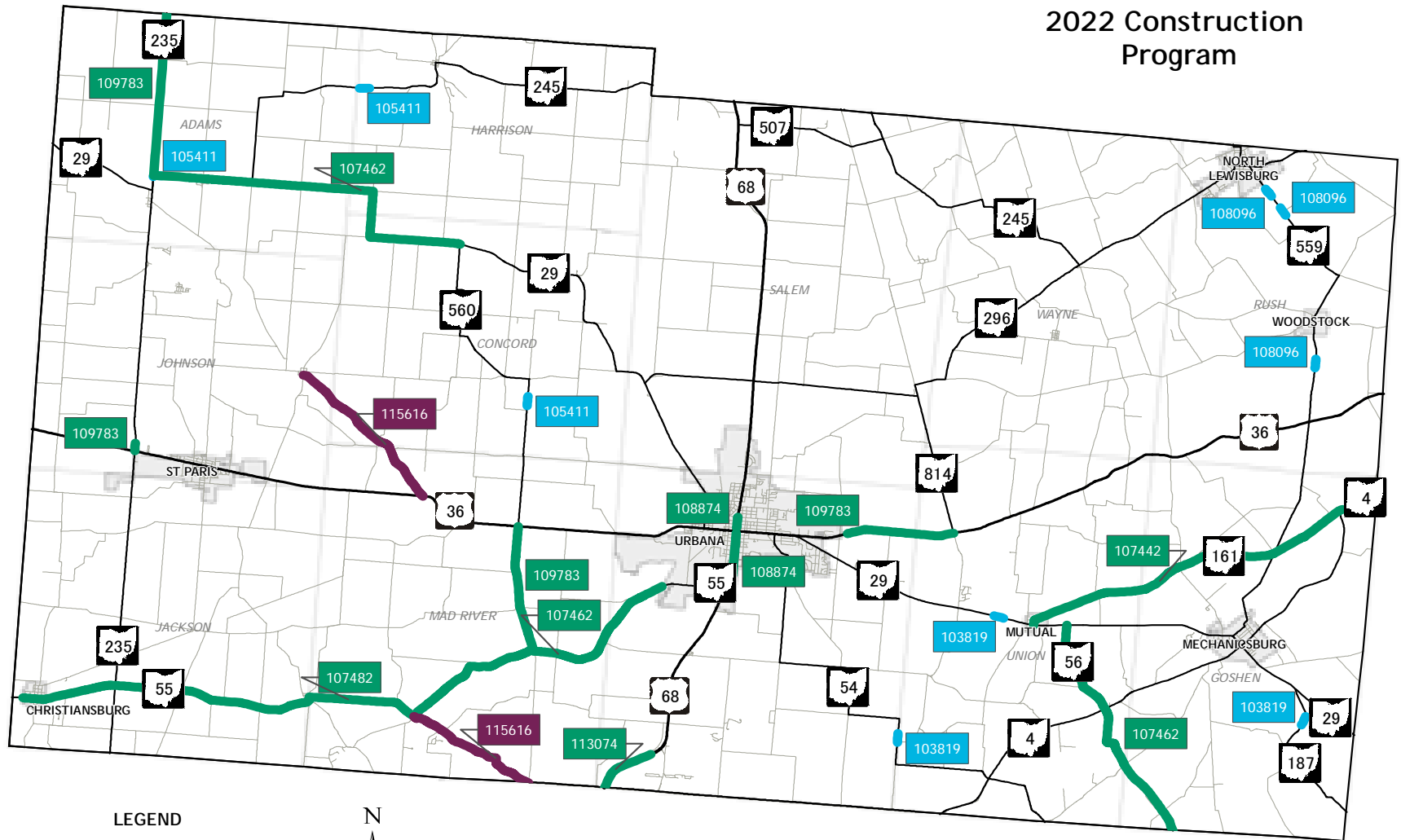
Estimated Begin: May 2022

Estimated End: July 2023

Project Cost: \$1.12 million

Traffic Impacts: Road Closure

CHAMPAIGN COUNTY
2022 Construction
Program



- LEGEND**
- Bridge/Culvert Projects
 - Resurfacing Projects
 - Other Projects



CHAMPAIGN COUNTY

PID 107442

STATE ROUTE 161 RESURFACING

*Resurfacing and related work on State Route 161 from State Route 29 to State Route 4.***Estimated Begin:** May 2022**Estimated End:** July 2023**Project Cost:** \$1.52 million**Traffic Impacts:** Lane restrictions

PID 109783

U.S. ROUTE 36 AND STATE ROUTE 235/560
RESURFACING*Resurfacing and related work on U.S. 36 from east edge of Urbana to State Route 814.**Resurfacing and related work on State Route 235 for 0.20 miles north of U.S. 36 and from SR 29 to the Logan County line. Resurfacing and related work on SR 560 from U.S. 36 to SR 55.***Estimated Begin:** March 2022**Estimated End:** September 2022**Project Cost:** \$2.52 million**Traffic Impacts:** Lane restrictions

PID 103819

STATE ROUTE 29/54/187 BRIDGE REPAIRS

*Various bridge repairs and overlays at the following locations: State Route 29 between Ludlow Road and Mutual-Catawba Road, SR 54 just south of Hurst Road and SR 187 between Wren Road and SR 29.***Estimated Begin:** May 2022**Estimated End:** September 2022**Project Cost:** \$720 thousand**Traffic Impacts:** Road Closures

PID 107482

STATE ROUTE 55 RESURFACING

*Resurfacing, installation of curb ramps and related work on State Route 55 from the Miami County line to SR 560.***Estimated Begin:** July 2022**Estimated End:** October 2022**Project Cost:** \$3.87 million**Traffic Impacts:** Lane restrictions

PID 109333

ODNR KISER LAKE STATE PARK

*Installation of a 60" culvert liner inside an existing concrete arch under Road 24 within the state park.***Estimated Begin:** January 2022**Estimated End:** August 2022**Project Cost:** \$50 thousand**Traffic Impacts:** Lane restrictions

PID 113295

ODNR KISER LAKE STATE PARK

*Resurfacing and related work of a parking lot at Kiser Lake State Park.***Estimated Begin:** May 2022**Estimated End:** August 2022**Project Cost:** \$50 thousand**Traffic Impacts:** Lane restrictions

PID 108874

U.S. ROUTE 68 RESURFACING

*Resurfacing and related work on U.S. 68 from 0.1 mile south of Pearce Place to Washington Avenue (excluding the U.S. 36/68 round-about) in the City of Urbana.***Estimated Begin:** September 2022**Estimated End:** October 2022**Project Cost:** \$600 thousand**Traffic Impacts:** Lane restrictions

PID 113074

U.S. ROUTE 68 PAVEMENT REPAIRS

*Concrete pavement repairs and related work on U.S. 68 from just south of the Clark/Champaign County line to Springfield-Urbana Pike.***Estimated Begin:** April 2022**Estimated End:** July 2022**Project Cost:** \$1.17 million**Traffic Impacts:** Lane restrictions

CHAMPAIGN COUNTY

PID 105411

STATE ROUTE 29/245/560 BRIDGE REPAIRS

Bridge overlays and various repairs on State Route 29 between Carysville and Rosewood, SR 245 between Cemetery Road and Salem Cemetery Road and SR 560 between Church Road and Hanna Road.

Estimated Begin: April 2022**Estimated End:** October 2022**Project Cost:** \$1.15 million**Traffic Impacts:** Road closures on SR 245 and SR 560, shoulder closure on SR 29

PID 107462

STATE ROUTE 29/55/56 CHIP SEAL

Chip seal application on State Route 29 between SR 235 and SR 560 and SR 55 between SR 560 and Urbana and SR 56 between SR 29 and the Clark County line.

Estimated Begin: January 2022**Estimated End:** September 2022**Project Cost:** \$1.58 million**Traffic Impacts:** Lane restrictions

LOCAL LET

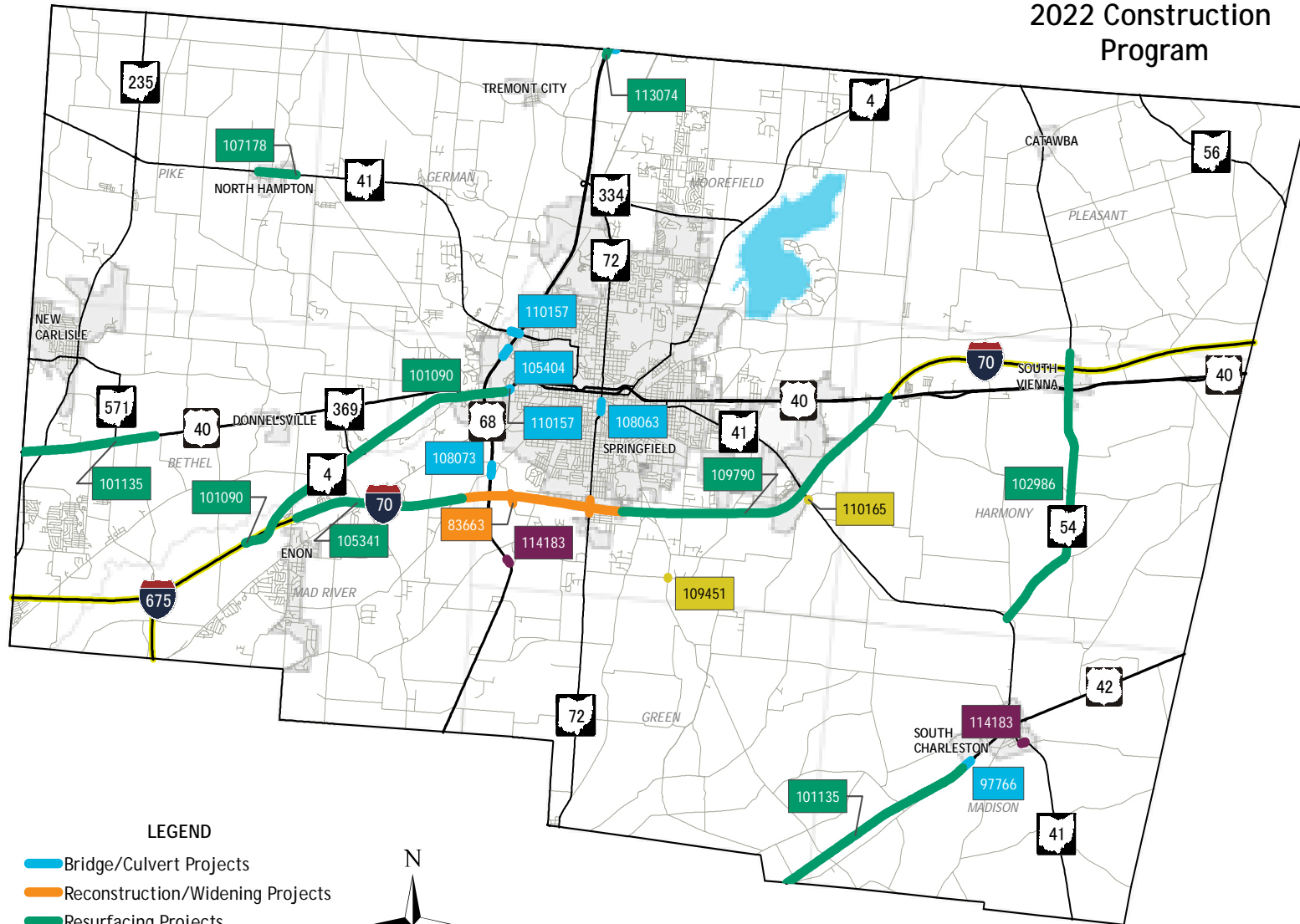
PID 115616 (Local Let)

COUNTY ROAD 67 RAISED PAVEMENT MARKERS

Install raised pavement markers on the centerline of Zimmerman Road and Storms Creek Road.

Estimated Begin: April 2022**Estimated End:** May 2022**Project Cost:** \$120 thousand**Traffic Impacts:** Lane restrictions

CLARK COUNTY
2022 Construction
Program



LEGEND

- Bridge/Culvert Projects
- Reconstruction/Widening Projects
- Resurfacing Projects
- Safety Projects
- Other Projects



CLARK COUNTY

PID 83663

INTERSTATE ROUTE 70 WIDENING

Major rehabilitation of the existing lanes and the construction of an additional lane in each direction on Interstate 70 from U.S. 68 Interchange to the SR 72 Interchange. Resurfacing and related work on I-70 to complete the project in 2022.

Estimated Begin: July 2018**Estimated End:** June 2022**Project Cost:** \$49.54 million**Traffic Impacts:** Lane restrictions

PID 110165

STATE ROUTE 41 INTERSECTION
IMPROVEMENTS

Rebuild the traffic signal and widen the radii to allow for improved truck turning movements at Titus/Ridge Road.

Estimated Begin: July 2021**Estimated End:** June 2022**Project Cost:** \$780 thousand**Traffic Impacts:** Lane restrictions

PID 108063

STATE ROUTE 72 BRIDGE OVERLAY AND
REPAIRS

Bridge overlay and various repairs on State Route 72 over Monroe Street, Norfolk Southern Railroad and Washington Street in Springfield.

Estimated Begin: May 2022**Estimated End:** September 2022**Project Cost:** \$960 thousand**Traffic Impacts:** Lane restrictions

PID 97766

U.S. ROUTE 42 AND U.S. ROUTE 68 BRIDGE
OVERLAYS AND REPAIRS

Bridge overlay and various repairs on U.S. 42 over the Little Miami River between Jamestown Road and South Charleston Clifton Road. Bridge overlay and various repairs on the West County Line Road structure over U.S. 68.

Estimated Begin: May 2022**Estimated End:** September 2022**Project Cost:** \$1.27 million**Traffic Impacts:** Traffic maintained with a signalized closure on U.S. 42, road closure on West County Line Road

PID 108073

U.S. ROUTE 68 BRIDGE REPAIRS AND PAINTING
*Bridge overlay, bridge painting and various repairs on U.S. 68 over Rebert Pike.***Estimated Begin:** May 2022**Estimated End:** October 2022**Project Cost:** \$1.36 million**Traffic Impacts:** Lane restrictions and ramp closures

PID 110157

U.S. ROUTE 40 AND STATE ROUTE 41 BRIDGE
PATCHING

Abutment and pier patching and related work on U.S. 40 over Buck Creek and SR 41 over U.S. 68 in Springfield.

Estimated Begin: January 2022**Estimated End:** August 2022**Project Cost:** \$226 thousand**Traffic Impacts:** Lane restrictions

CLARK COUNTY

PID 101135

U.S. ROUTE 40 AND U.S. ROUTE 42
RESURFACING

Resurfacing and related work on U.S. 40 from the Miami County line to east of State Route 571. Resurfacing and related work on U.S. 42 from the Greene County line towards South Charleston and friction improvements to I-70 and SR 235 interchange ramps.

Estimated Begin: May 2022**Estimated End:** September 2022**Project Cost:** \$2.45 million**Traffic Impacts:** Lane restrictions

PID 102986

STATE ROUTE 54 RESURFACING

Resurfacing, curb ramp installation and related work on SR 54 between SR41 and just north of I-70.

Estimated Begin: January 2022**Estimated End:** August 2022**Project Cost:** \$1.53 million**Traffic Impacts:** Lane restrictions

PID 101090

U.S. ROUTE 40 AND STATE ROUTE 4
RESURFACING

Resurfacing (including high friction surface course) and related work on U.S. 40 between State Route 4 and east of U.S. 68 and SR 4 between I-70 and U.S. 40.

Estimated Begin: March 2022**Estimated End:** August 2022**Project Cost:** \$5.37 million**Traffic Impacts:** Lane restrictions

PID 105341

INTERSTATE 70 RESURFACING

Resurfacing and related work on Interstate 70 from Enon Road to west of the U.S. 68 Interchange.

Estimated Begin: March 2022**Estimated End:** September 2022**Project Cost:** \$3.04 million**Traffic Impacts:** Lane restrictions

PID 111870

GEORGE ROGERS CLARK PARK LOWER BRIDGE Bridge replacement in George Rogers Clark Park.

Estimated Begin: June 2022**Estimated End:** October 2022**Project Cost:** \$90 thousand**Traffic Impacts:** Road Closure

PID 107178

STATE ROUTE 41 RESURFACING

Resurfacing, curb ramp installation and related work on State Route 41 in North Hampton.

Estimated Begin: July 2022**Estimated End:** September 2022**Project Cost:** \$330 thousand**Traffic Impacts:** Lane restrictions

PID 105404

U.S. ROUTE 68 BRIDGE PAINTING

Structural steel bridge painting and related work on U.S. 68 over the Indiana and Ohio Railroad.

Estimated Begin: April 2022**Estimated End:** September 2022**Project Cost:** \$1.34 million**Traffic Impacts:** Lane restrictions

PID 109790

INTERSTATE 70 RESURFACING

Microsurfacing and related work on Interstate 70 from east of SR 72 Interchange to U.S. 40.

Estimated Begin: August 2022**Estimated End:** October 2022**Project Cost:** \$2.31 million**Traffic Impacts:** Lane restrictions

CLARK COUNTY

PID 114183

RECREATIONAL TRAIL MAINTENANCE

*Application of bioestor asphalt rejuvenator
on the Little Miami Scenic Trail and the
Prairie Grass Trail.*

Estimated Begin: September 2022**Estimated End:** June 2023**Project Cost:** \$120 thousand**Traffic Impacts:** Lane restrictions

LOCAL LET

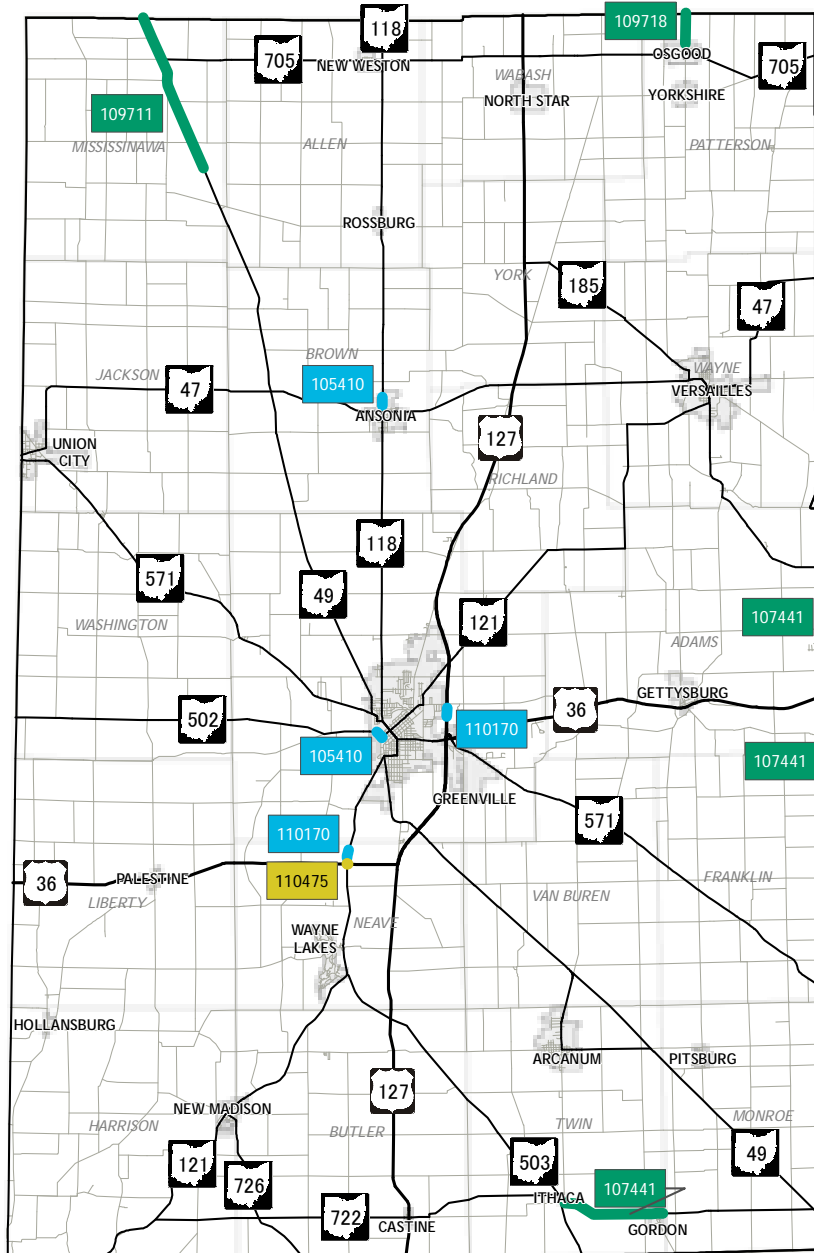
PID 109451 (Local Let)

COUNTY ROAD 351 INTERSECTION
IMPROVEMENTS

*Construction of a roundabout and related
work at Selma Pike and East Possum Road.*

Estimated Begin: May 2022**Estimated End:** November 2022**Project Cost:** \$1.27 million**Traffic Impacts:** Lane restrictions

DARKE COUNTY
2022 Construction
Program



- LEGEND
- Bridge/Culvert Projects
 - Resurfacing Projects
 - Safety Projects



DARKE COUNTY

PID 107441

STATE ROUTE 721/722 RESURFACING

Resurfacing and related work on State Route 721 from SR 185 to Earnest Road (excluding Bradford) and SR 722 from SR 503 to just east of Gordon Landis Road.

Estimated Begin: December 2021**Estimated End:** June 2022**Project Cost:** \$1.7 million**Traffic Impacts:** Lane restrictions

PID 105410

STATE ROUTE 118/502 BRIDGE REPAIRS

Bridge overlay and repairs on State Route 118 in the Village of Ansonia between White Coppess Road and SR 47 and bridge repairs on SR 502 located on the western edge of the City of Greenville.

Estimated Begin: April 2022**Estimated End:** September 2022**Project Cost:** \$520 thousand**Traffic Impacts:** Road closure on SR 118, traffic maintained on SR 502

PID 110170

CULVERT REHAB PROJECT ON U.S. ROUTE 127 AND STATE ROUTE 121

Jack and bore new culverts on U.S. 127 just north of State Route 571 Interchange. Install spray applied liner to existing culvert on SR 121 between U.S. 36 and Folkerth Road.

Estimated Begin: April 2022**Estimated End:** June 2022**Project Cost:** \$210 thousand**Traffic Impacts:** Lane closures and restrictions

PID 109711

STATE ROUTE 49 RESURFACING

Resurfacing and related work on State Route 49 between Rossburg Lightsville Road and the Mercer County line.

Estimated Begin: April 2022**Estimated End:** July 2022**Project Cost:** \$960 thousand**Traffic Impacts:** Lane restrictions

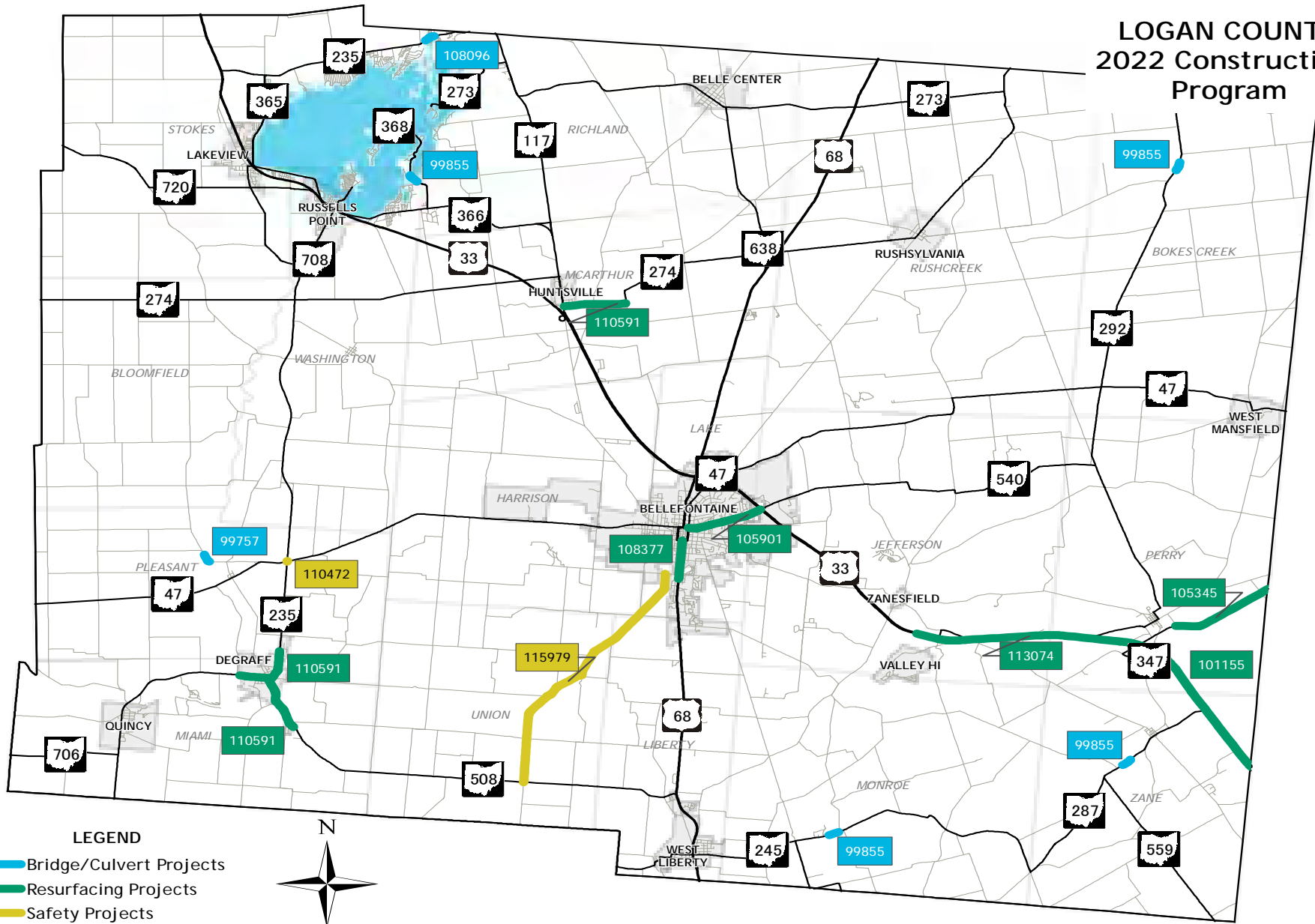
PID 110475

U.S. ROUTE 36 AND STATE ROUTE 121 INTERSECTION IMPROVEMENTS

Construction of a roundabout and related work at the intersection of U.S. 36 and State Route 121.

Estimated Begin: April 2022**Estimated End:** September 2022**Project Cost:** \$1.78 million**Traffic Impacts:** Road closure for the south leg of SR 121 and lane restrictions

LOGAN COUNTY
2022 Construction
Program



LEGEND

- Bridge/Culvert Projects
- Resurfacing Projects
- Safety Projects



LOGAN COUNTY

PID 110591

STATE ROUTE 235/274/508 RESURFACING

Resurfacing, curb ramp installation and related work on State Route 235 within the Village of DeGraff, SR 274 within the Village of Huntsville from SR 117 to TR 238 and SR 508 within the Village of DeGraff.

Estimated Begin: February 2022**Estimated End:** August 2022**Project Cost:** \$1.5 million**Traffic Impacts:** Lane restrictions

PID 99855

STATE ROUTE 287/292/368 BRIDGE REPAIRS

Bridge repairs at various structures including State Route 287 between SR 245 and TR 166, SR 287 between SR 559 and Middleburg, SR 292 just south of CR 117, and SR 368 north of SR 366.

Estimated Begin: April 2022**Estimated End:** September 2022**Project Cost:** \$910 thousand**Traffic Impacts:** Road closures, traffic maintained with a signalized closure on SR 368

PID 113074

U.S. ROUTE 33 PAVEMENT REPAIRS

Concrete pavement repairs and related work on U.S. 33 from west of State Route 292 Interchange to west of SR 347 Interchange.

Estimated Begin: April 2022**Estimated End:** July 2022**Project Cost:** \$1.17 million**Traffic Impacts:** Lane restrictions

PID 110472

STATE ROUTE 47 AND STATE ROUTE 235
INTERSECTION IMPROVEMENTS

Construction of a roundabout and related work at the intersection of State Route 47 and SR 235.

Estimated Begin: May 2022**Estimated End:** May 2023**Project Cost:** \$1.96 million**Traffic Impacts:** Traffic maintained on SR 235, road closures on SR 47

PID 105345

STATE ROUTE 347 RESURFACING

Resurfacing and related work on State Route 347 from CR 154 to the Union County line.

Estimated Begin: June 2022**Estimated End:** August 2022**Project Cost:** \$1.06 million**Traffic Impacts:** Lane restrictions

PID 101155

U.S. ROUTE 33 RESURFACING

Resurfacing and related work on U.S. 33 from west of the State Route 347 Interchange to the Union County line.

Estimated Begin: August 2022**Estimated End:** October 2022**Project Cost:** \$4.31 million**Traffic Impacts:** Lane restrictions

PID 108377

U.S. ROUTE 68 RESURFACING

Resurfacing and related work on U.S. 68 from Pine Street to Auburn Road in the City of Bellefontaine.

Estimated Begin: August 2022**Estimated End:** October 2022**Project Cost:** \$470 thousand**Traffic Impacts:** Lane restrictions

PID 105901

STATE ROUTE 540 RESURFACING

Resurfacing and related work on State Route 540 from South Mad River Street to U.S. 33 Interchange in the City of Bellefontaine.

Estimated Begin: August 2021**Estimated End:** September 2021**Project Cost:** \$630 thousand**Traffic Impacts:** Lane restrictions

LOGAN COUNTY

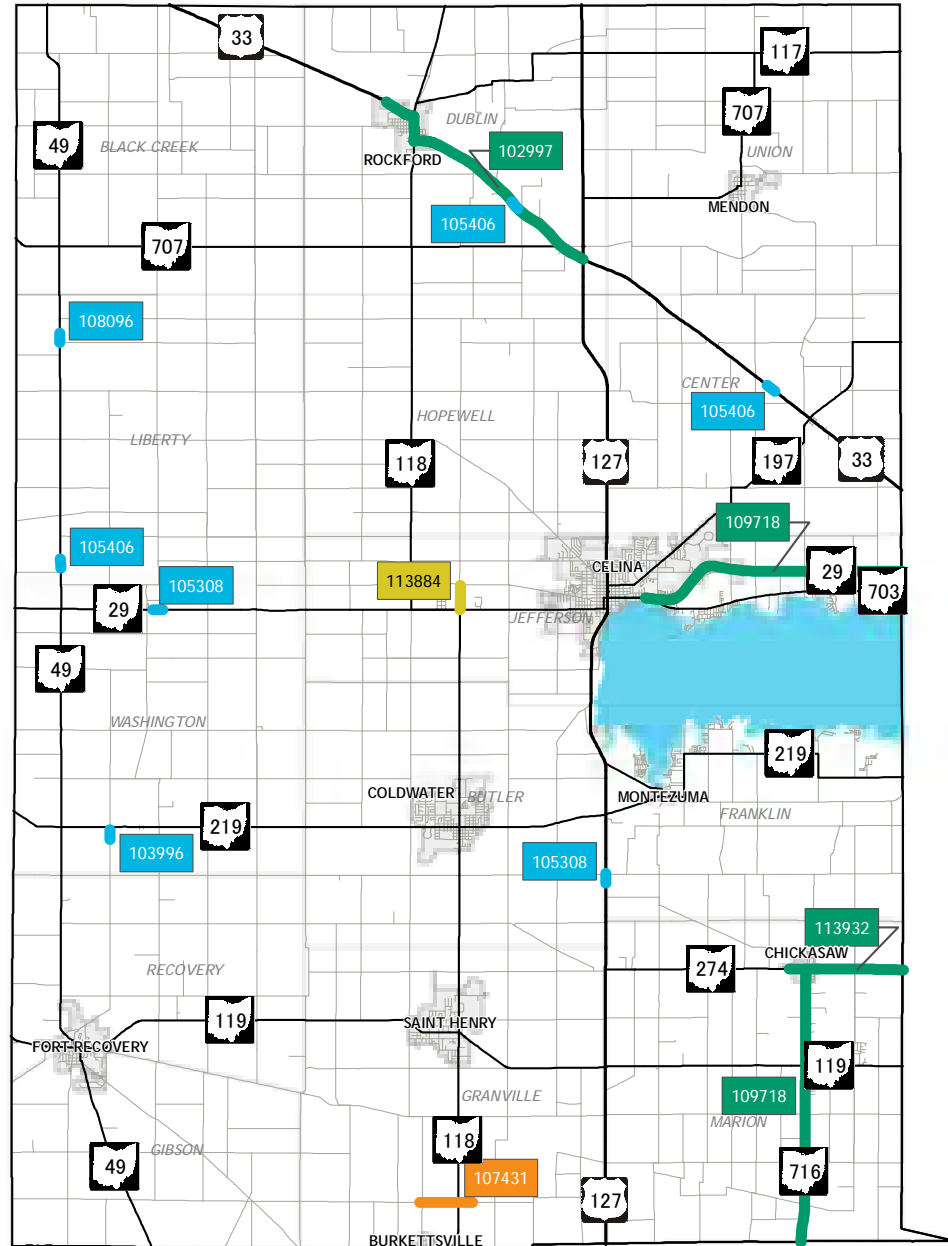
LOCAL LET

PID 99757 (Local Let)
COUNTY ROAD 21 BRIDGE REPLACEMENT
Replace the existing bridge on a new alignment allowing the existing bridge to remain on CR 21 over the Great Miami River.
Estimated Begin: March 2020
Estimated End: November 2024
Project Cost: \$2.12 million
Traffic Impacts: Road closures

PID 115979 (Local Let)
COUNTY ROAD 18 PROFILE IMPROVEMENTS
Profile improvements for site distance on County Road 18 at intersections with TR 216, TR 200 and CR 200.
Estimated Begin: July 2022
Estimated End: December 2022
Project Cost: \$120 thousand
Traffic Impacts: Lane restrictions

PID 104834 (Local Let)
COUNTY ROAD PAVEMENT MARKINGS
Upgrade pavement markings at various locations.
Estimated Begin: June 2022
Estimated End: September 2022
Project Cost: \$160 thousand
Traffic Impacts: Lane restrictions

MERCER COUNTY
2022 Construction
Program



- LEGEND**
- Bridge/Culvert Projects
 - Reconstruction/Widening Projects
 - Resurfacing Projects
 - Safety Projects

MERCER COUNTY

PID 102997

U.S. ROUTE 33 RESURFACING

Resurfacing and related work on U.S. 33 from the western edge of Rockford to U.S. 127.

Estimated Begin: May 2022**Estimated End:** July 2022**Project Cost:** \$1.86 million**Traffic Impacts:** Lane restrictions

PID 109718

STATE ROUTE 29/716 RESURFACING

Microsurfacing and related work on State Route 29 from just west of SR 703 to the Auglaize County line and SR 716 between Chickasaw and Osgood.

Estimated Begin: March 2022**Estimated End:** August 2022**Project Cost:** \$1.82 million**Traffic Impacts:** Lane restrictions

PID 105308

U.S. ROUTE 127 and STATE ROUTE 29 BRIDGE OVERLAYS

Bridge overlays and related work on U.S. 127 between Clover Four Road and Sebastian Road and SR 29 just east of Wabash Road.

Estimated Begin: April 2022**Estimated End:** July 2022**Project Cost:** \$540 thousand**Traffic Impacts:** Road closures

PID 113932

STATE ROUTE 274/716 RESURFACING

Resurfacing and related work on State Route 274 from the western edge of Chickasaw to the Auglaize County line and SR 716 within the Village of Chickasaw.

Estimated Begin: June 2022**Estimated End:** October 2022**Project Cost:** \$900 thousand**Traffic Impacts:** Lane restrictions

PID 105406

U.S. ROUTE 33 AND STATE ROUTE 49 BRIDGE REPAIRS

Deck edge replacement and bridge repairs on U.S. 33 between Frysinger Road and Herman Road and a second location between Rice Road and Oregon Road and SR 49 between Minch Road and Carmel Church Road.

Estimated Begin: May 2022**Estimated End:** August 2022**Project Cost:** \$642 thousand**Traffic Impacts:** Lane restrictions on U.S. 33, road closure on SR 49.

LOCAL LET

PID 103996 (Local Let)

COUNTY ROAD 21B BRIDGE REHABILITATION
Removal of the steel truss superstructure on Wabash Road and replacing it with prestressed reinforced concrete deck and related work including roadway approach reconstruction.

Estimated Begin: May 2022**Estimated End:** July 2023**Project Cost:** \$750 thousand**Traffic Impacts:** Road closure

PID 105603 (Local Let)

PAVEMENT MARKINGS

Upgrade existing pavement markings on various county roads.

Estimated Begin: June 2022**Estimated End:** September 2022**Project Cost:** \$270 thousand**Traffic Impacts:** Lane restrictions

PID 113884 (Local Let)

TOWNSHIP ROAD 91 ROADWAY IMPROVEMENT
Widen pavement and shoulders on both sides of the roadway to improve the usability and the safety on Hellwarth Road.

Estimated Begin: May 2022**Estimated End:** September 2022**Project Cost:** \$330 thousand**Traffic Impacts:** Lane restrictions

MERCER COUNTY

PID 107431 (Local Let)

COUNTY ROAD 10 ROADWAY IMPROVEMENT

Widen pavement and shoulders, clear zones, resurface, and improve intersection geometrics and related work on Watkins Road.

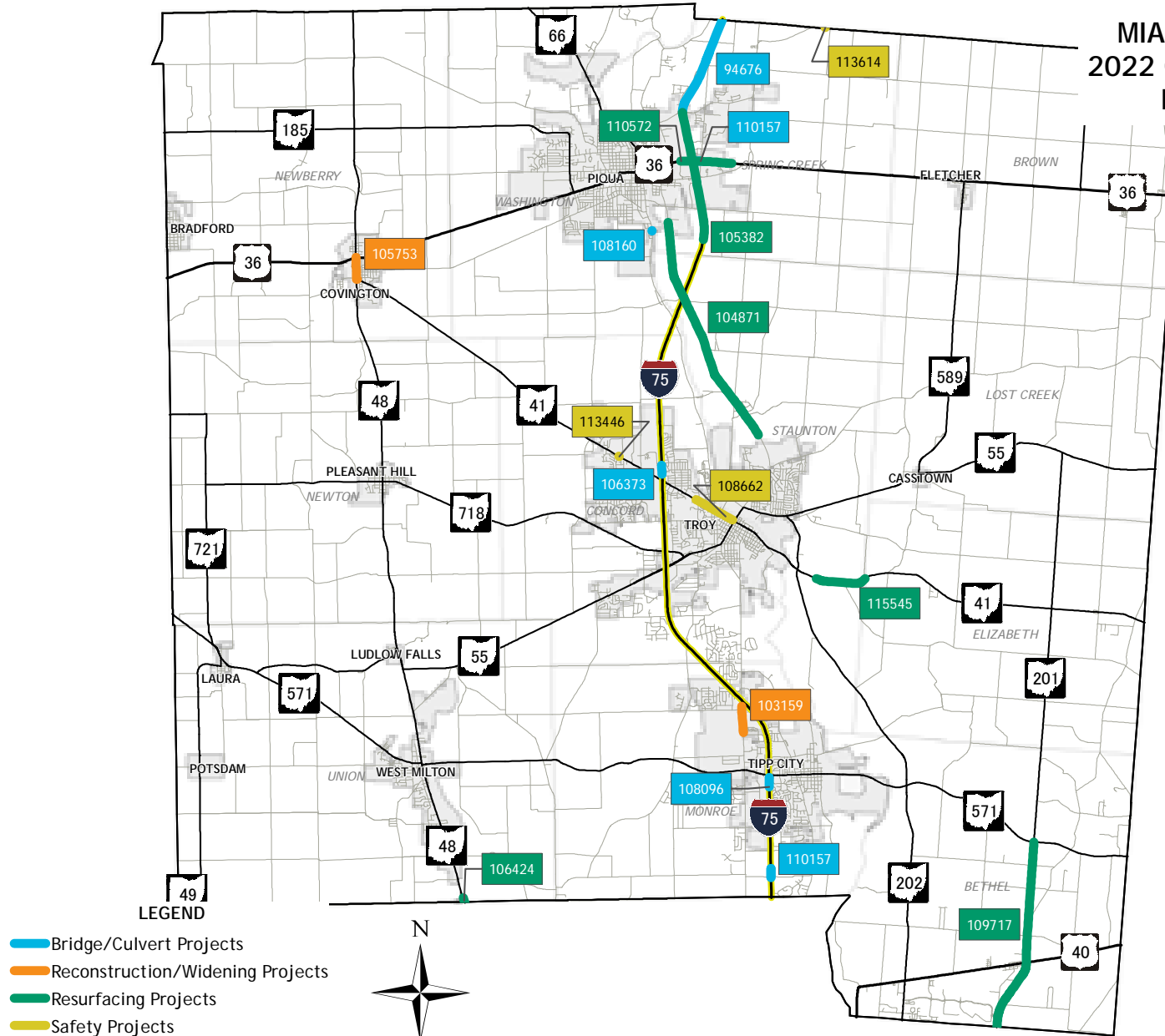
Estimated Begin: August 2022

Estimated End: June 2023

Project Cost: \$1.25 million

Traffic Impacts: Lane restrictions

MIAMI COUNTY
2022 Construction
Program



MIAMI COUNTY

PID 106373

INTERSTATE 75 CULVERT REPAIRS

Field paving of an existing culvert on Interstate 75 just north of the State Route 41 Interchange.

Estimated Begin: May 2022**Estimated End:** September 2022**Project Cost:** \$430 thousand**Traffic Impacts:** Traffic maintained with shoulder closure on SR 41 ramps.

PID 110157

INTERSTATE 75 AND U.S. ROUTE 36 BRIDGE PATCHING

Abutment and pier patching and related work on Interstate 75 over Ginghamburg Road and U.S. 36 over I-75 in Piqua.

Estimated Begin: May 2022**Estimated End:** September 2022**Project Cost:** \$226 thousand**Traffic Impacts:** Lane restrictions

PID 108095

INTERSTATE 75 CULVERT REPAIRS

Culvert repairs using a spray applied structural liner on Interstate 75 north of Eldean Road. This project consists of culverts in multiple counties.

Estimated Begin: December 2021**Estimated End:** September 2022**Project Cost:** \$1.96 million**Traffic Impacts:** Lane restrictions

PID 94676

INTERSTATE 75 BRIDGE REPLACEMENT

Remove and replace deficient structures on Interstate 75 over Rush Creek (near the Piqua Country Club). Resurfacing and related work on I-75 between the Shelby County line and CR 25A Interchange.

Estimated Begin: August 2021**Estimated End:** October 2022**Project Cost:** \$6.38 million**Traffic Impacts:** Lane restrictions

PID 109717

STATE ROUTE 201 RESURFACING

Microsurfacing and related work on State Route 201 from SR 571 to the Montgomery County line.

Estimated Begin: March 2022**Estimated End:** August 2022**Project Cost:** \$520 thousand**Traffic Impacts:** Lane restrictions

PID 105382

INTERSTATE 75 RESURFACING

Resurfacing and related work on Interstate 75 from CR 25A Interchange in Piqua to just south of the rest areas. Including rest area parking lots in the northbound and southbound direction.

Estimated Begin: August 2022**Estimated End:** August 2023**Project Cost:** \$3.21 million**Traffic Impacts:** Lane restrictions

PID 105753

HIGH STREET IMPROVEMENTS
(STATE ROUTE 48)

Roadway reconstruction, widening and sidewalk and curb ramp replacement for improved pedestrian access in the Village of Covington on High Street (SR 48) between U.S. 36 and SR 41.

Estimated Begin: April 2022**Estimated End:** November 2022**Project Cost:** \$3.83 million**Traffic Impacts:** Road closure

PID 115545

LOST CREEK PARKING LOT

Grading, paving, and striping of Lost Creek Metro Parking lot at the new building site on SR 41 east of SR 202.

Estimated Begin: April 2022**Estimated End:** June 2022**Project Cost:** \$80 thousand**Traffic Impacts:** Lane restrictions

PID 113614

SAFE ROUTES TO SCHOOL PROJECT

At various locations in the City of Piqua, replacement of sidewalk, improvements to signage, crosswalks and related work.

Estimated Begin: June 2022**Estimated End:** August 2022**Project Cost:** \$160 thousand**Traffic Impacts:** Lane restrictions

MIAMI COUNTY

PID 108160

GREAT MIAMI RIVER TRAIL BRIDGE
REPLACEMENT

Replacement of the existing inadequate pedestrian bikeway bridge with an ADA accessible bridge located in a more scenic location on the south side of Piqua.

Estimated Begin: August 2022**Estimated End:** October 2022**Project Cost:** \$1.83 million**Traffic Impacts:** Lane restrictions

PID 110572

U.S. ROUTE 36 RESURFACING

Resurfacing and related work on U.S. 36 from west of Centre Court to the east side of Piqua.

Estimated Begin: August 2022**Estimated End:** October 2022**Project Cost:** \$780 thousand**Traffic Impacts:** Lane restrictions

PID 103159

COUNTY ROAD 25A ROADWAY IMPROVEMENTS

Addition of center turn lane, new ADA curb ramps, storm sewer upgrades, lighting, and related work on County Road 25A from north of Kessler Cowlesville Road to north of Floral Acres Drive in Tipp City.

Estimated Begin: June 2021**Estimated End:** May 2022**Project Cost:** \$1.45 million**Traffic Impacts:** Lane restrictions

LOCAL LET

PID 113446 (Local Let)

STATE ROUTE 41 TRAFFIC SIGNAL

Installation of a new traffic signal at the intersection of West Main Street (SR 41) and Kings Chapel Road in the City of Troy.

Estimated Begin: January 2022**Estimated End:** May 2022**Project Cost:** \$360 thousand**Traffic Impacts:** Lane restrictions

PID 108662 (Local Let)

STATE ROUTE 41 SAFETY IMPROVEMENTS

West Main Street (SR 41) widening, drainage, reconstructing sidewalk and curb lawn, replacing traffic signals and related work between Colony Park Drive and North Market Street in the City of Troy.

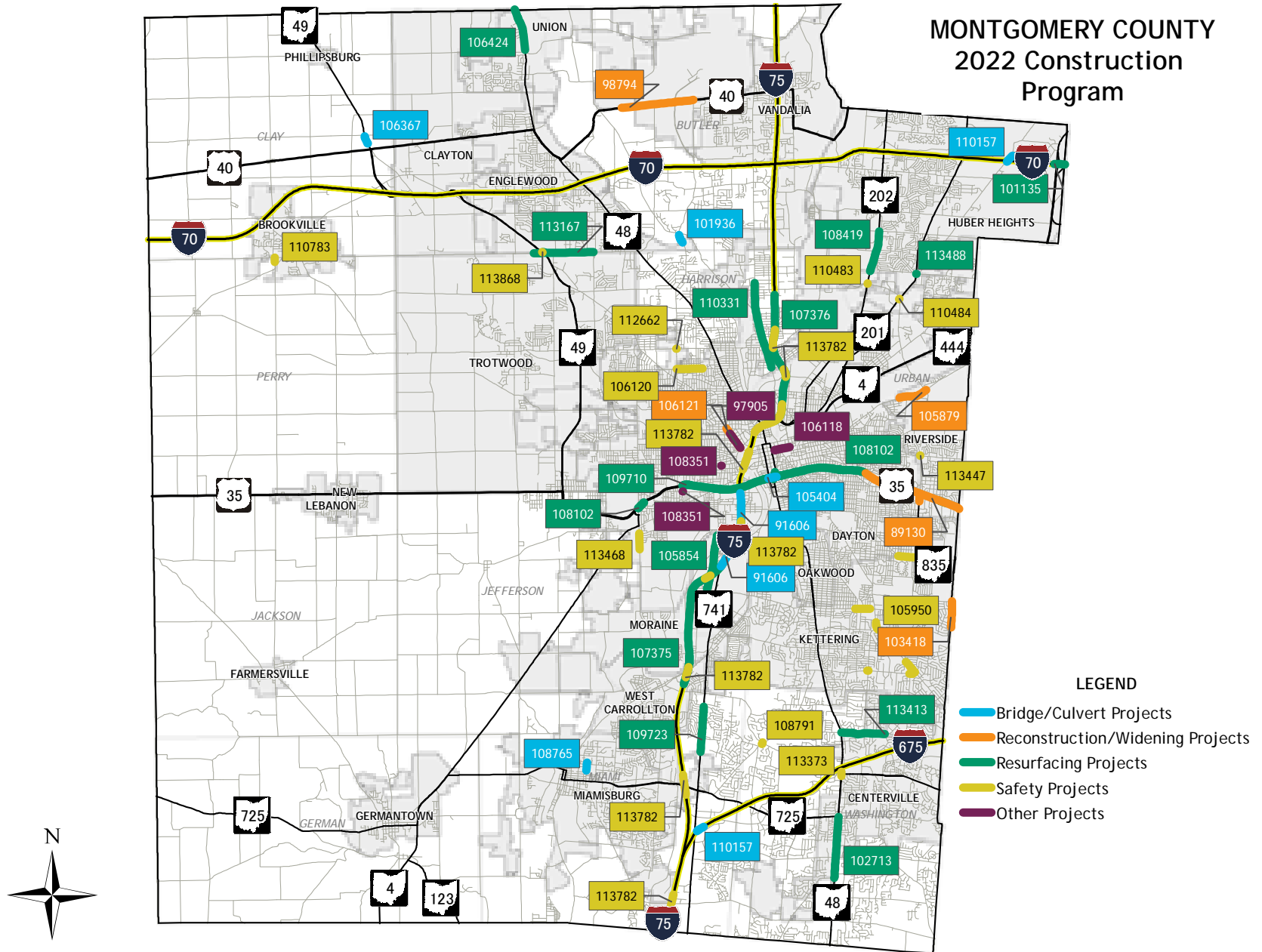
Estimated Begin: May 2022**Estimated End:** May 2023**Project Cost:** \$7.33 million**Traffic Impacts:** Lane restrictions

PID 104871 (Local Let)

COUNTY ROAD 15 RESURFACING

Resurfacing of Piqua Troy Road between the Piqua corporation limit and the Troy corporation limit.

Estimated Begin: April 2022**Estimated End:** October 2022**Project Cost:** \$860 thousand**Traffic Impacts:** Lane restrictions



MONTGOMERY COUNTY

PID 110157

INTERSTATE 70 AND INTERSTATE 675 BRIDGE
PATCHING*Abutment and pier patching and related
work on Bellefontaine Road over Interstate
70 and I-675 over State Route 741.***Estimated Begin:** April 2022**Estimated End:** October 2022**Project Cost:** \$226 thousand**Traffic Impacts:** Lane restrictions

PID 108095

INTERSTATE 70 CULVERT REPAIRS

*Culvert repairs using a spray applied
structural liner on Interstate 70 at four
locations between Brookville and Interstate
75. This project consists of culverts in
multiple counties.***Estimated Begin:** December 2021**Estimated End:** September 2022**Project Cost:** \$1.96 million**Traffic Impacts:** Lane restrictions

PID 105404

U.S. ROUTE 35 BRIDGE PAINTING

*Structural steel bridge painting and related
work on U.S. 35 over Ludlow Street and the
Ludlow Street Ramp to U.S. 35 eastbound
(Ramp D).***Estimated Begin:** April 2022**Estimated End:** September 2022**Project Cost:** \$1.34 million**Traffic Impacts:** Lane restrictions, ramp
closures

PID 89130

U.S. ROUTE 35 WIDENING AND RESURFACING

*Widening and resurfacing of 2.51 miles
adding a through lane and related work on
U.S. 35 between Linden Avenue and the
Interstate 675 Interchange.***Estimated Begin:** July 2020**Estimated End:** August 2022**Project Cost:** \$14.50 million**Traffic Impacts:** Lane restrictions and various
ramp closures

PID 91606

INTERSTATE 75 BRIDGE REPLACEMENTS

*Replacement of bridge decks and related
work on Interstate 75 over Edwin C. Moses
Boulevard and Carillon Boulevard and the
Great Miami River in the City of Dayton.***Estimated Begin:** August 2020**Estimated End:** October 2022**Project Cost:** \$18.42 million**Traffic Impacts:** Lane restrictions and various
ramp closures

PID 108102

U.S. ROUTE 35 RESURFACING

*Resurfacing, bridge deck patching and
sealing and related work on U.S. 35 from
James H. McGee Boulevard to just east of
Linden Avenue.***Estimated Begin:** April 2021**Estimated End:** September 2021**Project Cost:** \$4.98 million**Traffic Impacts:** Lane restrictions and nightly
ramp closures

MONTGOMERY COUNTY

PID 110484

STATE ROUTE 201 TRAFFIC SIGNAL

Upgrade the traffic signal and related work including curb ramps and sidewalk for pedestrian access in the City of Huber Heights at State Route 201 (Brandt Pike) and Needmore Road.

Estimated Begin: April 2022**Estimated End:** October 2022**Project Cost:** \$770 thousand**Traffic Impacts:** Lane restrictions

PID 106367

STATE ROUTE 49 BRIDGE REPAIRS

Abutment refacing, deck edge replacement and related work on State Route 49 between National Road and Wengerlawn Road.

Estimated Begin: January 2021**Estimated End:** May 2022**Project Cost:** \$310 thousand**Traffic Impacts:** Lane restrictions

PID 107954

LANDSCAPE MAINTENANCE 2022/2023

Provide maintenance and upkeep of the existing landscaping at the Interstate 70 and Interstate 75 Interchange.

Estimated Begin: April 2022**Estimated End:** February 2024**Project Cost:** \$280 thousand**Traffic Impacts:** Lane restrictions

PID 110483

STATE ROUTE 202 TRAFFIC SIGNAL

Upgrade the traffic signal and related work including curb ramps and sidewalk for pedestrian access in the City of Huber Heights at State Route 202 (Old Troy Pike) and Needmore Road.

Estimated Begin: March 2022**Estimated End:** October 2022**Project Cost:** \$930 thousand**Traffic Impacts:** Lane restrictions

PID 109723

STATE ROUTE 741 RESURFACING

Resurfacing and related work on State Route 741 between SR 725 and Alex Bell Road.

Estimated Begin: May 2022**Estimated End:** September 2022**Project Cost:** \$580 thousand**Traffic Impacts:** Lane restrictions

PID 109710

U.S. ROUTE 35 PAVEMENT REPAIRS

Concrete pavement repairs on U.S. 35 and ramps between Home Avenue and the Interstate 75 Interchange.

Estimated Begin: May 2022**Estimated End:** September 2022**Project Cost:** \$1.43 million**Traffic Impacts:** Lane restrictions and ramp closures

PID 113782

INTERSTATE 75 SIGNAGE

Installation of wrong way signs that use radar technology at various locations along Interstate 75 between Needmore Road and Austin Boulevard.

Estimated Begin: June 2022**Estimated End:** November 2022**Project Cost:** \$1.55 million**Traffic Impacts:** Lane restrictions

PID 107375

INTERSTATE 75 REHABILITATION

Major rehabilitation of Interstate 75 pavement by rebuilding with asphalt between State Route 741 and Dixie Drive Interchanges.

Estimated Begin: August 2022**Estimated End:** July 2025**Project Cost:** \$20.71 million**Traffic Impacts:** Lane restrictions and ramp closures

MONTGOMERY COUNTY

PID 107376

INTERSTATE 75 REHABILITATION

Major rehabilitation of Interstate 75 pavement by rebuilding with asphalt between State Route 4 and Needmore Road Interchanges.

Estimated Begin: August 2022**Estimated End:** July 2025**Project Cost:** \$26.97 million**Traffic Impacts:** Lane restrictions and ramp closures

PID 108419

STATE ROUTE 202 RESURFACING

Resurfacing and related work on State Route 202 between Needmore Road and Fishburg Road in the City of Huber Heights.

Estimated Begin: August 2022**Estimated End:** October 2022**Project Cost:** \$620 thousand**Traffic Impacts:** Lane restrictions

PID 110783

SAFE ROUTES TO SCHOOL PROJECT

At various locations in the City of Brookville, installation of rectangular rapid flashing beacon, sidewalk connection, improvements to signage, crosswalks, and related work.

Estimated Begin: May 2022**Estimated End:** August 2022**Project Cost:** \$290 thousand**Traffic Impacts:** Detours for Johnsville-Brookville and Westbrook

PID 113447

WOODMAN DRIVE TRAFFIC SIGNAL

Upgrade the traffic signal and related work including pedestrian crossing improvement in the City of Riverside at Woodman Drive and Burkhardt Road.

Estimated Begin: January 2022**Estimated End:** July 2022**Project Cost:** \$440 thousand**Traffic Impacts:** Lane restrictions

PID 105879

WEST SPRINGFIELD STREET RECONSTRUCTION

Resurfacing including the installation of curb, gutter, sidewalk, storm infrastructure and lighting. The roadway will be altered from four lanes to two lanes with a center left-turn lane and bicycle facilities.

Reconstruction of West Springfield Street between Northcliff Drive and Harshman Road in the City of Riverside.

Estimated Begin: April 2022**Estimated End:** October 2022**Project Cost:** \$3.48 million**Traffic Impacts:** Lane restrictions

PID 102713

STATE ROUTE 48 RESURFACING

Resurfacing and related work on State Route 48 between SR 725 and Sheehan Road in the City of Centerville.

Estimated Begin: August 2021**Estimated End:** October 2021**Project Cost:** \$1.09 million**Traffic Impacts:** Lane restrictions

PID 106424

STATE ROUTE 48 RESURFACING

Resurfacing and related work on State Route 48 from Phillipsburg-Union Road to just north of the Miami County line.

Estimated Begin: October 2021**Estimated End:** October 2021**Project Cost:** \$607 thousand**Traffic Impacts:** Lane restrictions

LOCAL LET

PID 113373 (Local Let)

STATE ROUTE 48 SIGNAL IMPROVEMENTS

Various signal improvements with pedestrian access changes at State Route 48 and Alex Bell Road in the City of Centerville.

Estimated Begin: October 2021**Estimated End:** May 2022**Project Cost:** \$570 thousand**Traffic Impacts:** Lane restrictions

MONTGOMERY COUNTY

PID 113413 (Local Let)

WHIPP ROAD RESURFACING

Resurfacing and related work on Whipp Road between Far Hills Avenue and Millshire Drive in the City of Centerville.

Estimated Begin: September 2022

Estimated End: October 2022

Project Cost: \$790 thousand

Traffic Impacts: Lane restrictions

PID 113167 (Local Let)

WESTBROOK ROAD RESURFACING

Resurfacing and related work on Westbrook Road between Garber Drive and Cotillion Court in the City of Clayton.

Estimated Begin: April 2022

Estimated End: June 2022

Project Cost: \$620 thousand

Traffic Impacts: Lane restrictions

PID 113868 (Local Let)

STATE ROUTE 49 SIGNAL IMPROVEMENTS

Various signal improvements, removal of island and installation of right turn lane on State Route 49 (Salem Avenue) and Westbrook Road in the City of Clayton.

Estimated Begin: March 2022

Estimated End: November 2022

Project Cost: \$630 thousand

Traffic Impacts: Westbrook Road detours

PID 106118 (Local Let)

EAST SECOND STREET CYCLE TRACK

Construction of a cycle track and pedestrian lighting along East Second Street from St. Clair Street to Webster Street in the City of Dayton.

Estimated Begin: May 2022

Estimated End: November 2022

Project Cost: \$630 thousand

Traffic Impacts: Lane restrictions

PID 106120 (Local Let)

HILLCREST AVENUE SIDEWALK PROJECT

Installation of sidewalk on the south side of Hillcrest Avenue between Elsmere Avenue and Philadelphia Drive in the City of Dayton.

Estimated Begin: May 2022

Estimated End: October 2022

Project Cost: \$380 thousand

Traffic Impacts: Lane restrictions

PID 108351 (Local Let)

HOME AVENUE BIKEWAY

Construction of bike lanes along South Broadway Street from West Third Street to Home Avenue and on Home Avenue from South Broadway Street to James H. McGee Boulevard in the City of Dayton.

Estimated Begin: May 2022

Estimated End: November 2022

Project Cost: \$330 thousand

Traffic Impacts: Lane restrictions

PID 97905 (Local Let)

SALEM AVENUE BIKE LANES

Construction of a two-way bike lane on Salem Avenue from Grand Avenue to West Riverview Avenue in the City of Dayton.

Estimated Begin: March 2022

Estimated End: September 2023

Project Cost: \$370 thousand

Traffic Impacts: Lane restrictions

PID 113468 (Local Let)

GETTYSBURG AVENUE WALK PROJECT

Installation of sidewalk along the east side of South Gettysburg Avenue from Prison Road to 1812 South Gettysburg Avenue and along the west side of Prison Road to Nicholas Road in the City of Dayton.

Estimated Begin: March 2022

Estimated End: October 2022

Project Cost: \$340 thousand

Traffic Impacts: Lane restrictions

PID 106121 (Local Let)

SALEM AVENUE RECONSTRUCTION PHASE 2

Reconstruction of Salem Avenue from Riverview Avenue to North Avenue including new street pavement, curb, sidewalk, streetlights, drainage and construction of a two-way bike lane in the City of Dayton.

Estimated Begin: June 2022

Estimated End: October 2023

Project Cost: \$4.44 million

Traffic Impacts: Lane restrictions

MONTGOMERY COUNTY

PID 112662 (Local Let)
SIEBENTHALER AVENUE TRAFFIC SIGNAL
UPGRADE
*Various signal improvements and related
work at Siebenthaler Avenue and Philadel-
phia Drive in the City of Dayton.*
Estimated Begin: June 2022
Estimated End: May 2023
Project Cost: \$260 thousand
Traffic Impacts: Lane restrictions

PID 113488 (Local Let)
TOM CLOUD PATH RESURFACING
*Resurfacing and related work of the Tom
Cloud Path in the City of Huber Heights.*
Estimated Begin: June 2022
Estimated End: September 2022
Project Cost: \$180 thousand
Traffic Impacts: Lane restrictions

PID 103418 (Local Let)
COUNTY LINE ROAD WIDENING
*Widen County Line Road between Dorothy
Lane and Vale Drive to five lanes including
sidewalk and trail improvements, traffic
signal upgrades and related work in the City
of Kettering.*
Estimated Begin: April 2021
Estimated End: September 2022
Project Cost: \$2.69 million
Traffic Impacts: Lane restrictions

PID 105751 (Local Let)
HEWITT AVENUE BIKEWAY CONNECTOR
*Bikeway connection of Iron Horse Trail to an
existing asphalt path on east side of Bigger
Road. Replacement of 5' sidewalk with a 10'
multi-use path adjacent to Bigger Road and
Whipp Road and signage in the City of
Kettering.*
Estimated Begin: April 2022
Estimated End: August 2022
Project Cost: \$520 thousand
Traffic Impacts: Lane restrictions

PID 105950 (Local Let)
TRAFFIC SIGNALS PHASE 3
*Reconstruction of 6 traffic signals, lighting
installation and pedestrian upgrades in the
City of Kettering.*
Estimated Begin: May 2022
Estimated End: November 2023
Project Cost: \$1.68 million
Traffic Impacts: Lane restrictions

PID 108765 (Local Let)
NINTH 0050 BRIDGE REHABILITATION
*Rehabilitation of the Ninth 0050 bridge over
Sycamore Creek between Sycamore Street
and Sennett Street in the City of Miamisburg.*
Estimated Begin: May 2022
Estimated End: October 2022
Project Cost: \$800 thousand
Traffic Impacts: Road closure

PID 101936 (Local Let)
COUNTY ROAD 59 BRIDGE REHABILITATION
*Rehabilitation of bridge carrying
Philadelphia Drive over the Stillwater River
in Butler Township.*
Estimated Begin: May 2022
Estimated End: September 2022
Project Cost: \$3.08 million
Traffic Impacts: Road closure

PID 108791 (Local Let)
MAD RIVER AND ALEX BELL IMPROVEMENTS
*Safety improvements at Mad River Road and
Alex Bell Road by installing a roundabout in
Washington Township.*
Estimated Begin: April 2022
Estimated End: November 2022
Project Cost: \$970 thousand
Traffic Impacts: Lane restrictions

PID 110331 (Local Let)
DIXIE DRIVE RESURFACING
*Resurfacing and related work including
installation of ADA curb ramps on North Dixie
Drive from north of Needmore Road to Ome
Avenue.*
Estimated Begin: April 2022
Estimated End: July 2022
Project Cost: \$1.39 million
Traffic Impacts: Lane restrictions

MONTGOMERY COUNTY

PID 105854 (Local Let)

DRYDEN ROAD IMPROVEMENTS

Rehabilitation of 7200 feet of pavement in the area between Kreitzer Road and the Great Miami River including repair of the concrete base joints, resurfacing, sidewalk installation and traffic signal reconstruction at East River Road.

Estimated Begin: May 2022**Estimated End:** October 2022**Project Cost:** \$1.44 million**Traffic Impacts:** Lane restrictions

PID 98794 (Local Let)

U.S. ROUTE 40 IMPROVEMENTS

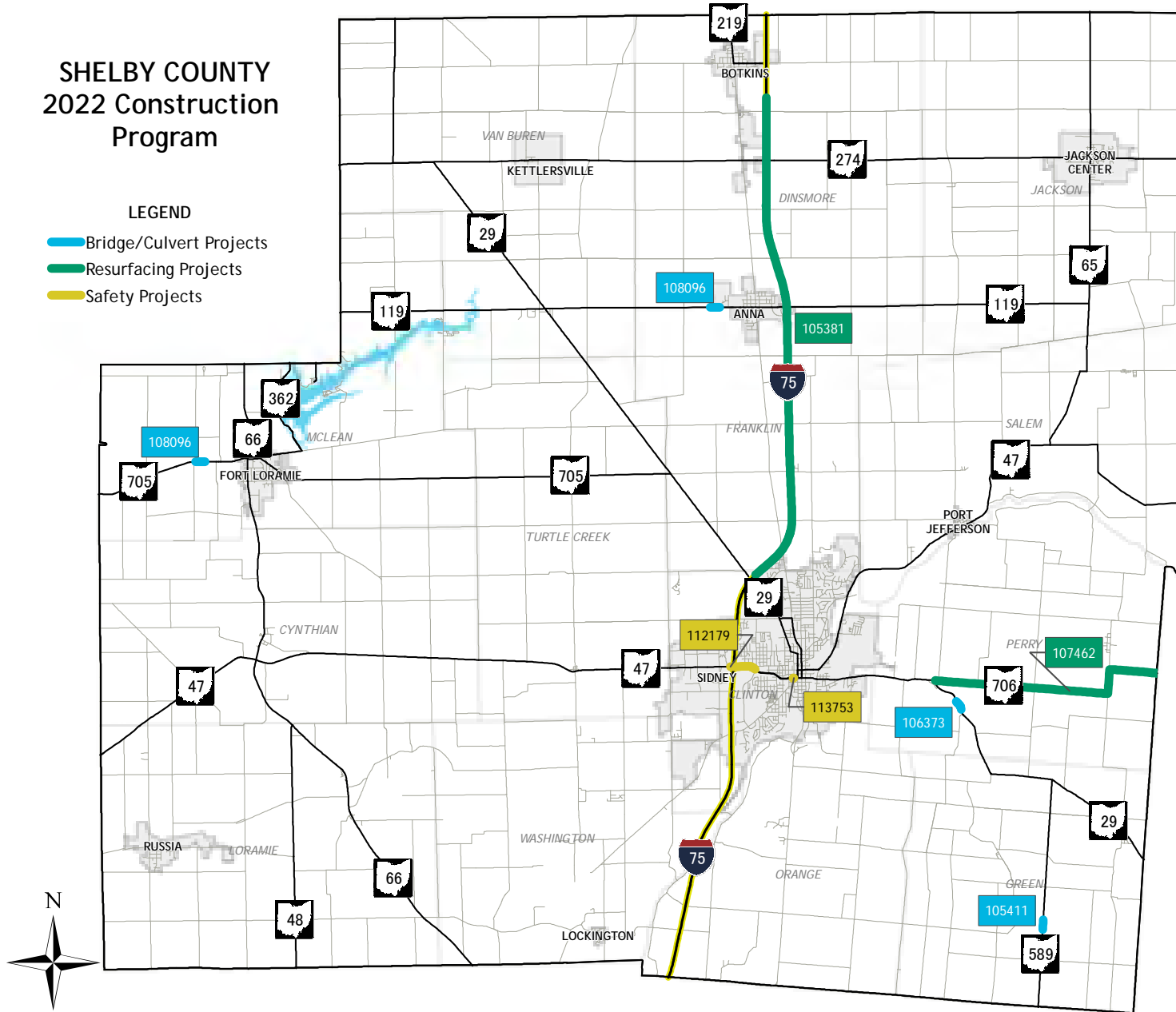
Improving U.S. 40 to a five-lane cross section from the new Airpark Boulevard to Peters Pike and improving the interchange at the Airport Access Road.

Estimated Begin: November 2020**Estimated End:** May 2022**Project Cost:** \$12.42 million**Traffic Impacts:** Lane restrictions

SHELBY COUNTY
2022 Construction
Program

LEGEND

- █ Bridge/Culvert Projects
- █ Resurfacing Projects
- █ Safety Projects



SHELBY COUNTY

PID 106373

STATE ROUTE 29 CULVERT REPLACEMENT

Remove and replace existing culvert with a new box culvert on State Route 29 south of SR 706.

Estimated Begin: May 2022**Estimated End:** September 2022**Project Cost:** \$430 thousand**Traffic Impacts:** Road closure

PID 105411

STATE ROUTE 589 BRIDGE REPAIRS

Bridge overlay and various repairs on State Route 589 between Suber Road and Middleton Hume Road.

Estimated Begin: April 2022**Estimated End:** September 2022**Project Cost:** \$1.15 million**Traffic Impacts:** Road closure

PID 105381

INTERSTATE 75 RESURFACING

Resurfacing and related work on Interstate 75 from south of County Road 25A Interchange in Sidney to just south of State Route 219 Interchange in Botkins.

Estimated Begin: April 2022**Estimated End:** September 2022**Project Cost:** \$8.3 million**Traffic Impacts:** Lane restrictions

PID 107462

STATE ROUTE 706 CHIP SEAL

Chip seal application on State Route 706 between SR 29 and the Logan County line.

Estimated Begin: January 2021**Estimated End:** September 2022**Project Cost:** \$1.58 million**Traffic Impacts:** Lane restrictions

LOCAL LET

PID 113753 (Local Let)

STATE ROUTE 47 SIGNAL WORK

Replace an existing span wire traffic signal with a new mast arm traffic signal and related work at the Court Street and West Avenue intersection.

Estimated Begin: August 2021**Estimated End:** April 2022**Project Cost:** \$460 thousand**Traffic Impacts:** Lane restrictions

PID 112179 (Local Let)

STATE ROUTE 47 RESURFACING AND INTERSECTION IMPROVEMENTS

Resurfacing and safety improvements at four intersections between Interstate 75 and Fourth Avenue.

Estimated Begin: February 2022**Estimated End:** November 2022**Project Cost:** \$2.54 million**Traffic Impacts:** Lane restrictions

DISTRICT PROJECTS

PID 101027
HIGHWAY LIGHTING FOR DISTRICT 7 AND 8
Maintenance of highway lighting for two years (2022 and 2023).
Estimated Begin: May 2022
Estimated End: August 2023
Project Cost: \$2.95 million
Traffic Impacts: Lane restrictions

PID 108096
DISTRICT 7 CULVERT REPAIRS
Sealing of joint seams on culvert type bridges throughout the District using Hydro-Tite or like material.
Estimated Begin: October 2022
Estimated End: December 2022
Project Cost: \$150 thousand
Traffic Impacts: Lane restrictions

PID 108958
DISTRICT 7 TRAFFIC SIGNAL MAINTENANCE
Traffic signal maintenance for 2021 and 2022.
Estimated Begin: September 2020
Estimated End: August 2022
Project Cost: \$790 thousand
Traffic Impacts: Lane restrictions

PID 103262
DISTRICT 7 PAVEMENT MARKINGS
Installation of fast dry pavement markings at various locations.
Estimated Begin: May 2022
Estimated End: August 2022
Project Cost: \$3.01 million
Traffic Impacts: Lane restrictions

PID 103266
DISTRICT 7 PAVEMENT MARKINGS
Installation of polyester pavement markings at various locations.
Estimated Begin: June 2022
Estimated End: August 2022
Project Cost: \$940 thousand
Traffic Impacts: Lane restrictions

PID 103270
DISTRICT 7 RAISED PAVEMENT MARKERS
Installation of raised pavement markers at various locations.
Estimated Begin: July 2022
Estimated End: August 2022
Project Cost: \$310 thousand
Traffic Impacts: Lane restrictions

PID 115711
DISTRICT 7 TRAFFIC SIGNAL MAINTENANCE
Traffic signal maintenance for 2023 and 2024.
Estimated Begin: September 2022
Estimated End: September 2024
Project Cost: \$790 thousand
Traffic Impacts: Lane restrictions



OUR MISSION

To provide safe and easy movement of people and goods from place to place, we will:

- Improve safety;
- Take care of what we have;
- Make our system better;
- Enhance capacity.

OUR VISION

A long-term, reliable, professional and highly productive organization.

OUR GUIDING PRINCIPLES

We will serve, innovate, and communicate with purpose.

We will be productive, lean, efficient and effective.

We will utilize the public resources entrusted to us by satisfying the State's transportation needs.

We will be the standard of excellence for winter maintenance.

We will create a working environment based on trust and mutual respect.

We will value the diversity of all ODOT people.

We will work together - one team; the Ohio Department of Transportation.